

# Kipontien luola

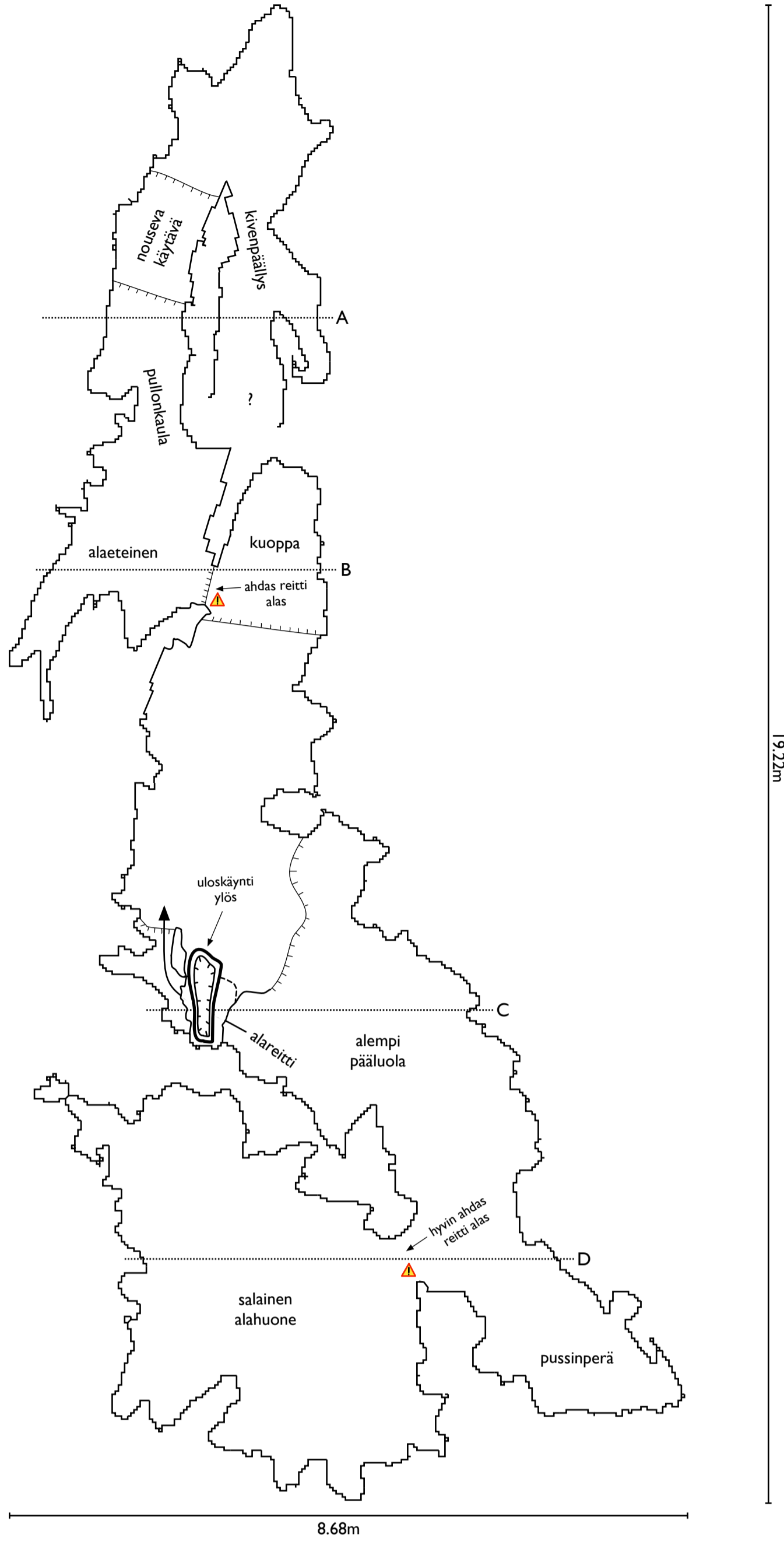
Location: Orivesi, Finland

Coordinates: N 61.685539 E 24.257283

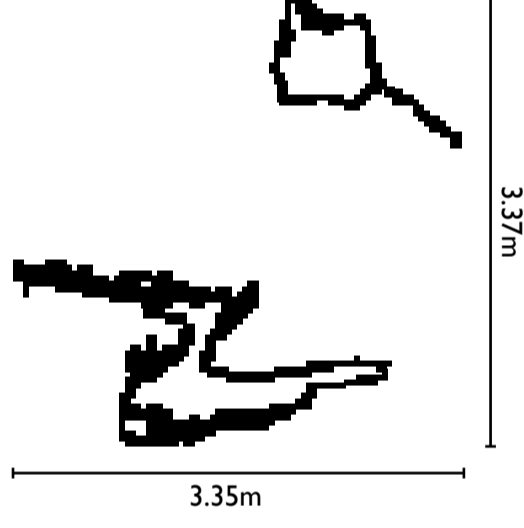
Length: The approximate length is 34.8 m (kivenpäällys 2.6 m + nouseva käytävä 4.8 m + pullonkaula 1.8 m + alaeteinen 2.7 m + ylempi pääluola 6.9 m + alempi pääluola 7.3 m + alempi reitti 3.5 m + salainen alahuone 5.2 m; all measured from the 3D model)

Survey: Jari and Janne Arkko with iPhone 12 Pro on September 10, 2022

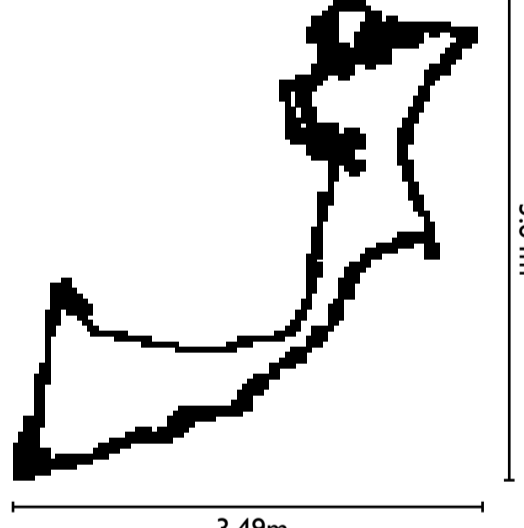
Map: Made with Cave Outliner v0.6.0 on September 23, 2022  
(Manually edited on September 24, 2022 due to inability of the Cave Outliner to deal with cave passages on top of each other)



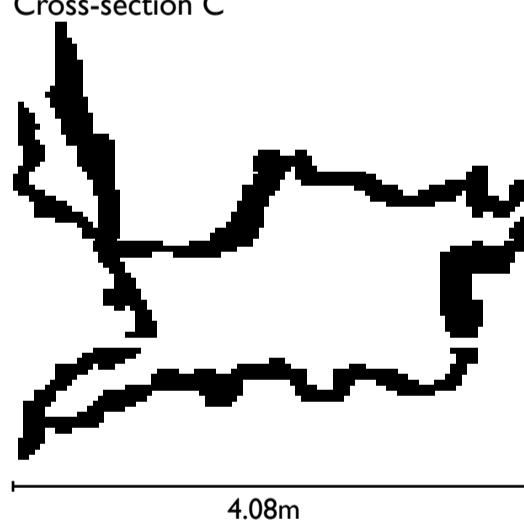
Cross-section A



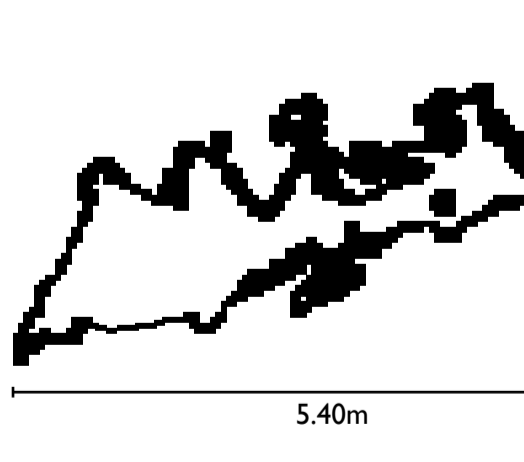
Cross-section B










Cross-section C



Cross-section D



## Legend (UIS 1999 standard)

-  cave passages
-  cave passages at different levels
-  drop, water
-  danger, exit
-  cave passage, exit, and rock shapes outside the cave
-  cave room, stone and passage
-  hole down